



# MAPQUEST.





















## Trip to 54 W Main St

Washingtonville, NY 10992-1411  
39.93 miles - about 56 minutes

Notes




**Pace University - (914) 773-3200**  
**861 Bedford Rd, Pleasantville, NY 10570**

- |   |  |           |
|---|--|-----------|
|    | 1. Start out going <b>WEST</b> on <b>BEDFORD RD / NY-117</b> .   | go 0.2 mi |
|       | 2. Merge onto <b>NY-100 N / NY-9A N</b> .  | go 1.9 mi |
|       | 3. Keep <b>LEFT</b> at the fork to go on <b>NY-9A N</b> .  | go 5.0 mi |
|   | 4. Turn <b>SLIGHT LEFT</b> onto <b>US-9 N</b> .  | go 8.5 mi |
|   | 5. Turn <b>LEFT</b> onto <b>US-202 W / US-6 W / US-9 N / LOWER SOUTH ST</b> .  | go 0.2 mi |
|   | 6. Enter next <b>roundabout</b> and take 1st exit onto <b>US-202 W / US-6 W / BEAR MOUNTAIN BRIDGE RD</b> .                                      | go 0.2 mi |
|   | 7. Stay <b>STRAIGHT</b> to go onto <b>US-202 / US-6 / BEAR MOUNTAIN BRIDGE RD</b> . Continue to follow <b>US-202 S / US-6 W</b> (Portions toll). | go 4.1 mi |
|   | 8. Enter next <b>roundabout</b> and take 3rd exit onto <b>US-6 W / PALISADES INTERSTATE PKWY S</b> .   | go 2.6 mi |
|    | 9. Take <b>EXIT 18</b> toward <b>US-6 / CENTRAL VALLEY / SEVEN LAKES DR</b> .  | go 0.3 mi |
|   | 10. Enter next <b>roundabout</b> and take 1st exit onto <b>US-6 W / LONG MOUNTAIN PKWY</b> .   | go 3.1 mi |
|   | 11. Turn <b>SLIGHT RIGHT</b> onto <b>US-6</b> .  | go 0.0 mi |

  12. Stay **STRAIGHT** to go onto **US-6 W.** go 6.6 mi

 13. Take the **RT-208 N** exit, **EXIT 130**, toward **WASHINGTONVILLE.** go 0.4 mi

  14. Merge onto **NY-208.** go 6.4 mi

  15. Turn **LEFT** onto **NY-94 / W MAIN ST.** go 0.4 mi

 16. **54 W MAIN ST.** go 0.0 mi



**54 W Main St, Washingtonville, NY 10992-1411**

**Total Travel Estimate : 39.93 miles - about 56 minutes**

[All rights reserved. Use subject to License/Copyright](#) | [Map Legend](#)

Directions and maps are informational only. We make no warranties on the accuracy of their content, road conditions or route usability or expeditiousness. You assume all risk of use. MapQuest and its suppliers shall not be liable to you for any loss or delay resulting from your use of MapQuest. Your use of MapQuest means you agree to our [Terms of Use](#)